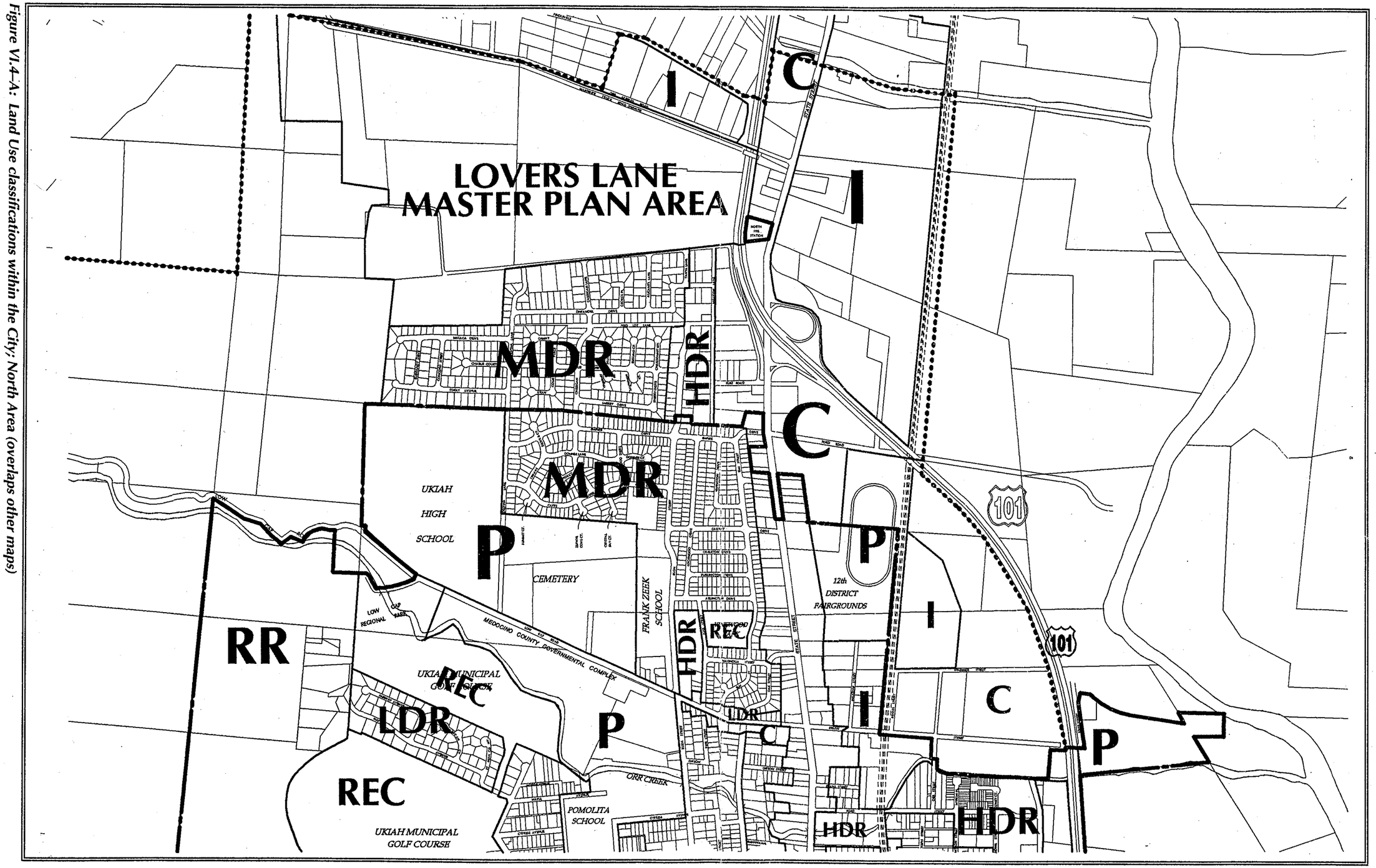

Figure VI.4-A: Land Use classifications within the City; North Area (overlaps other maps)

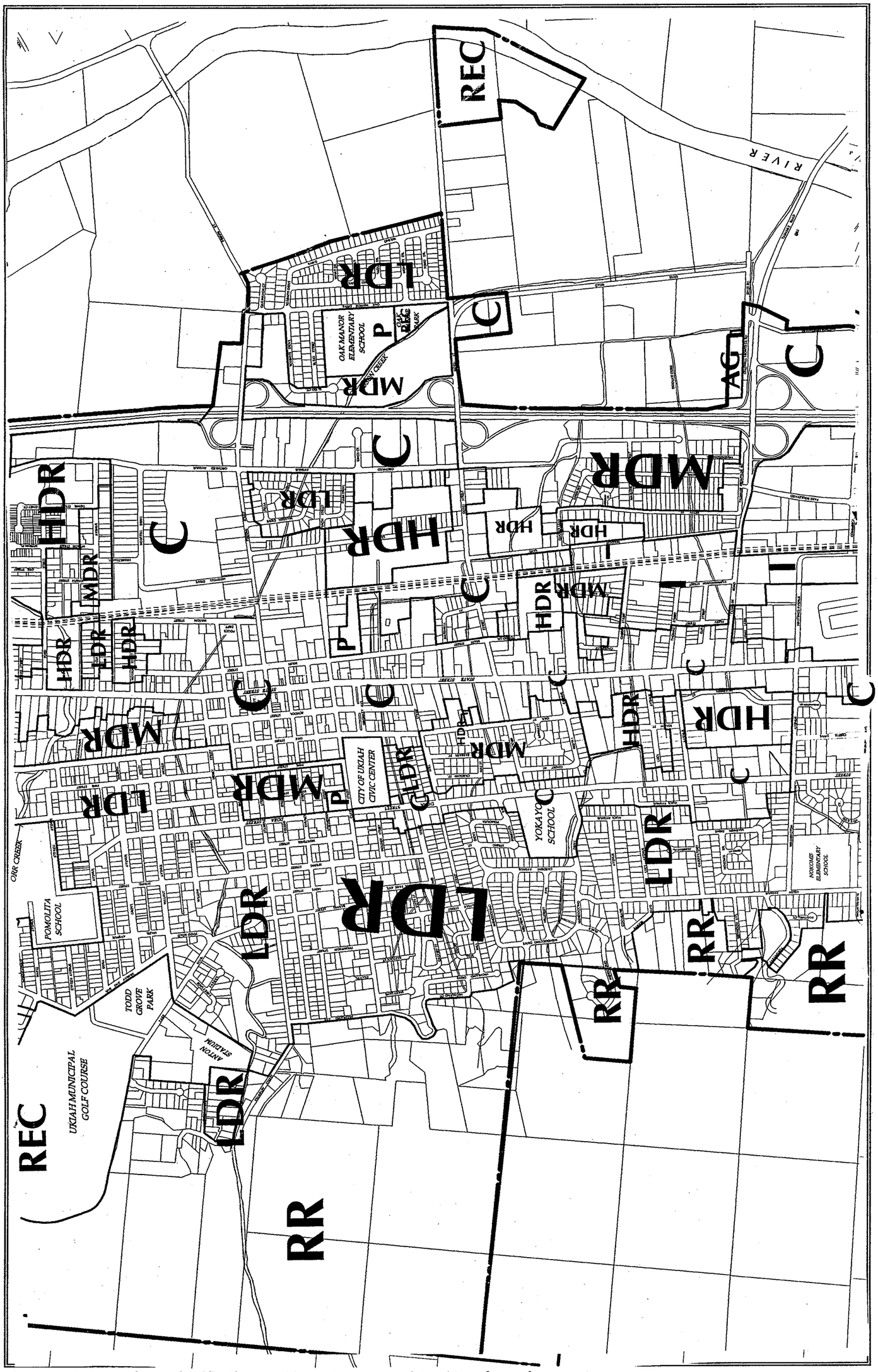

Figure VI.4–B: Land Use classifications within the City; Central Area (overlaps other maps)

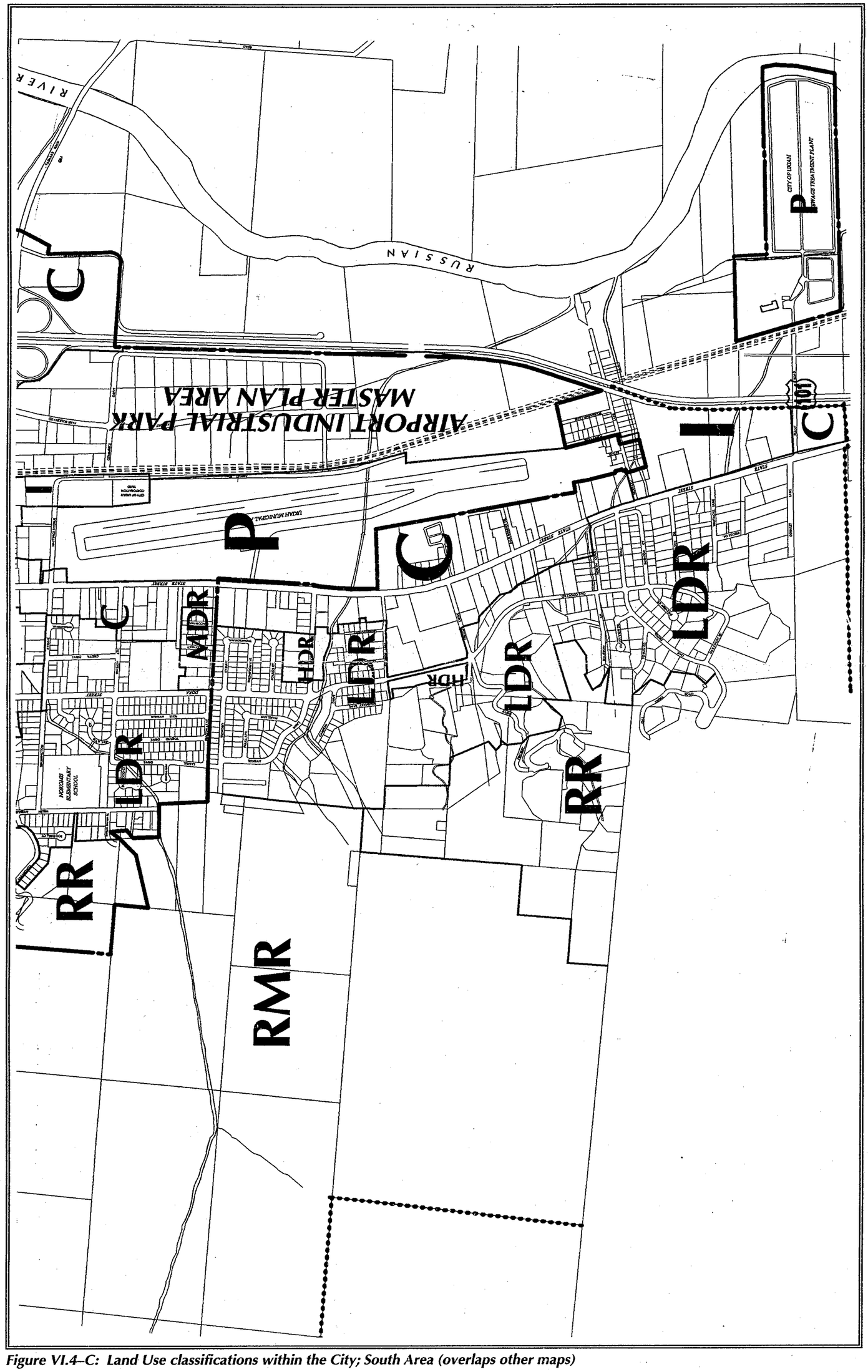

Figure VI.4–C: Land Use classifications within the City; South Area (overlaps other maps)